L0 COMPOSITE SECTION

Bouguer Anomaly

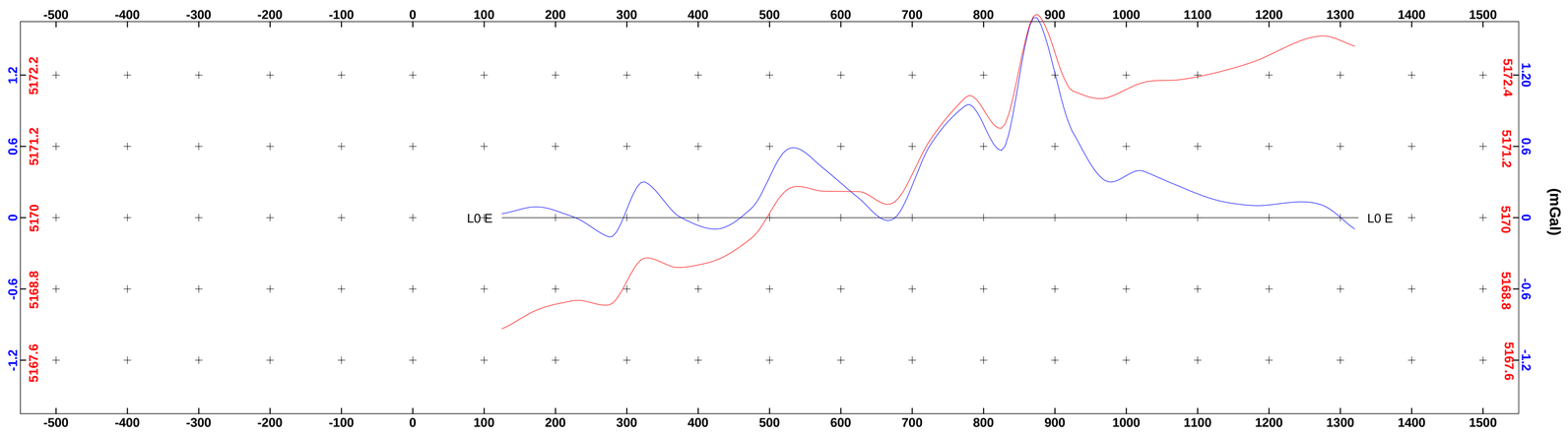

LEGEND

Bouguer anomaly profile

Scale: 1cm : 0.6 mGal

Bouguer anomaly profile (trend removed)

Scale: 1cm : 0.3 mGal

Station spacing: 50m

Points surveyed on this sheet: 24

Modified Pole-Dipole Array

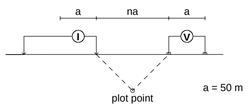

Stationary electrode at 125N (moving N)

Receiver: Iris ElrecPro

Transmitter: GDD Tx-II 3.6kW

Dates surveyed : August 11-12, 2009

Apparent Resistivity Pseudosection

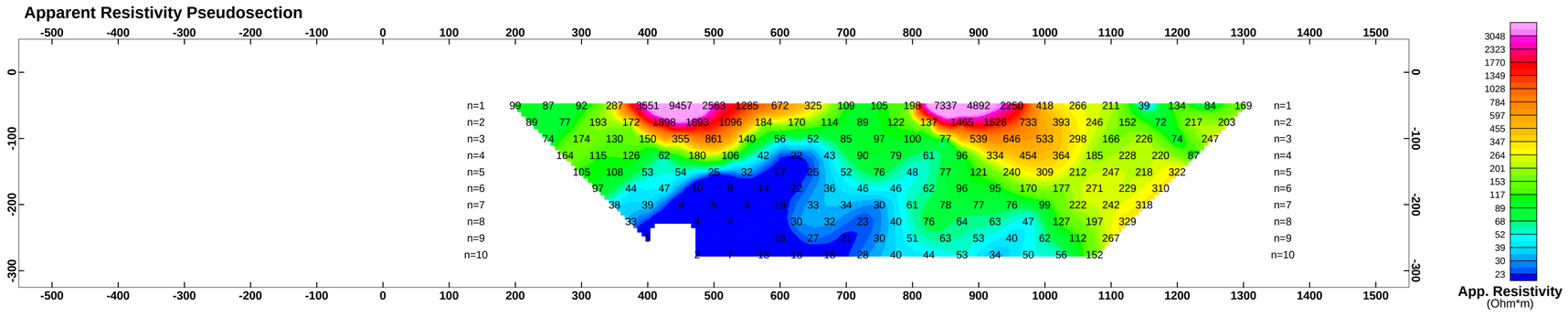

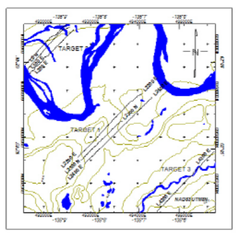

Resistivity Model

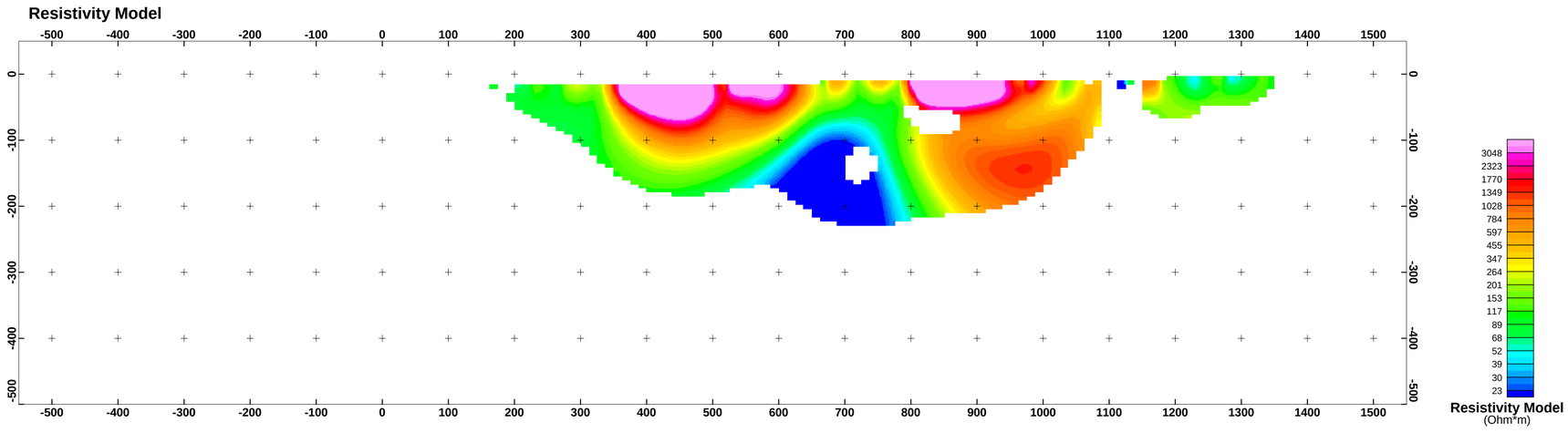

Apparent Chargeability Pseudosection

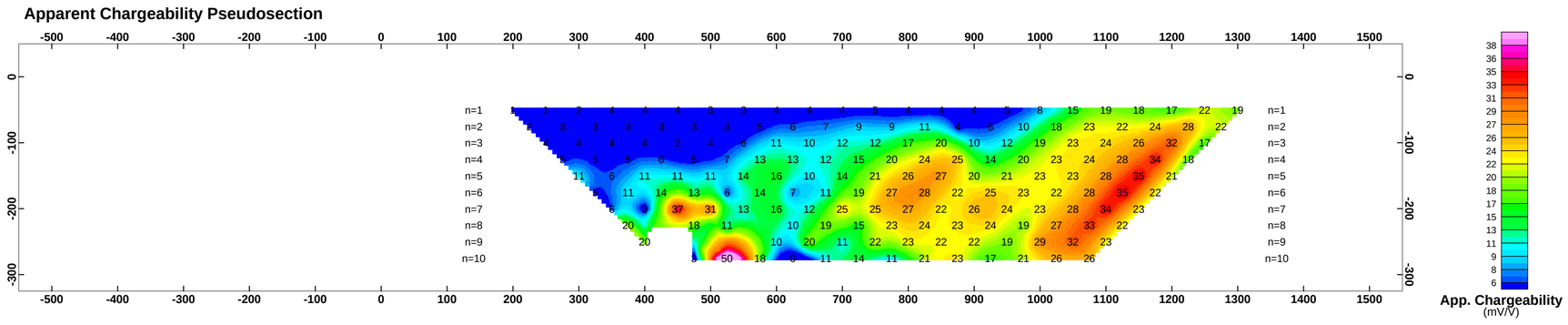

Chargeability Model

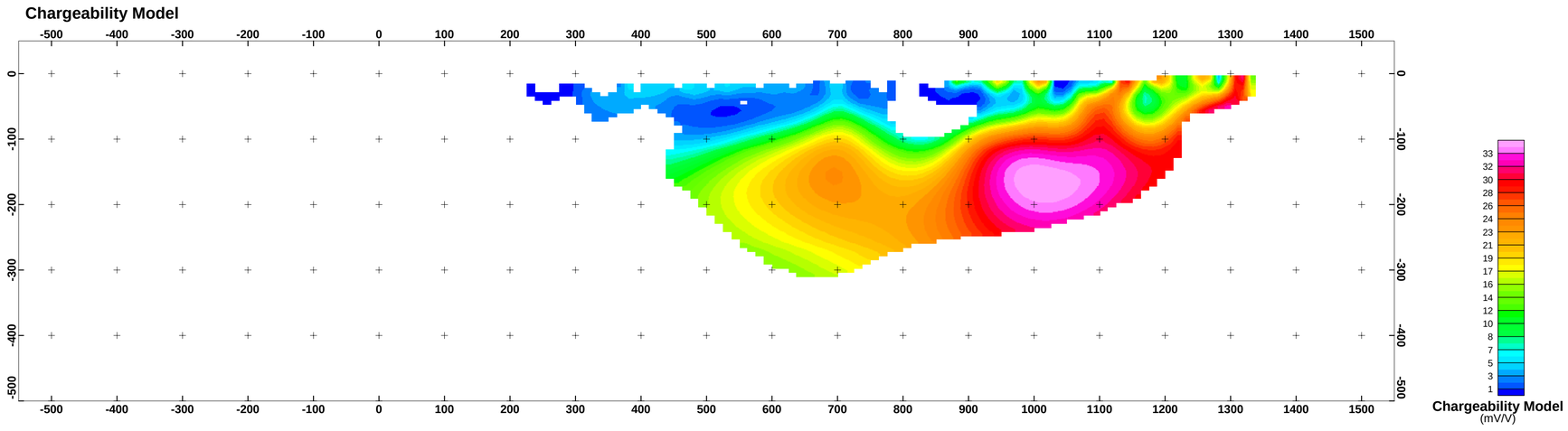

Apparent Chargeability Error Pseudosection

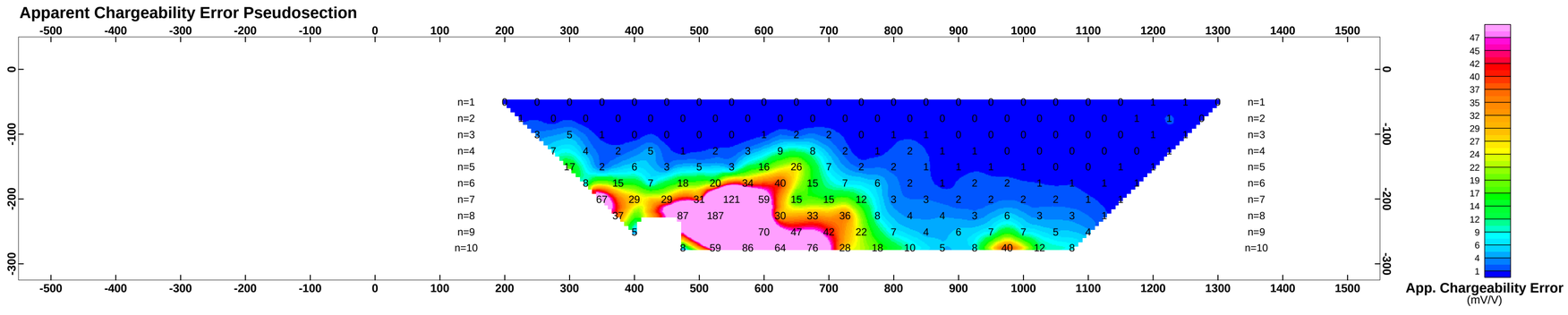

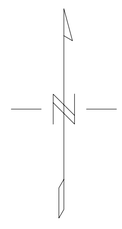

Scale 1:5000

100 0 100 200 300

(meters)

COPPER RIDGE EXPLORATIONS INC.
CLEAR LAKE PROJECT 2009 IP and Gravity Surveys Target 2 - Line 0
Sept 04, 2009
Aurora Geosciences Ltd.